

## UAV THERMAL PIPELINE LOCATE

**Client:** Sample Data

**Field:** Sample Data

**Locale:** Sample Data


**Date:** Sample Data


### DETAIL


 Target Line


RGB Orthomosaic


Thermal Imagery (Celsius)

 22.376800

 24.727825

 27.078850

 29.429875

 31.780900

### OVERVIEW

